









Yarmouth & the Tennyson Trail

This longer route gives you a variety of terrain – an estuary-side cycleway, some delightful country lanes and a more challenging section over the downs, with the reward of stunning coastal and island views.

ROUTE INFORMATION

-  Start location: Yarmouth or Freshwater Bay
-  Difficulty: Challenging
-  Ride distance: 12 miles
-  Places to stop for food & drink
-  Viewing & rest stops on route

KEY

-  Cycle Route on road
-  Cycle Route off road
-  Cycleway

