






Bembridge to Wroxall

Some rural riding and a clutch of the Isle of Wight's traditional seaside holiday resorts add contrast to the final leg of your journey.

Leaving Bembridge, head towards Sandown and ride along its busy seafront road, continuing on to the outskirts of Shanklin (historic Old Shanklin is pretty and well worth a look).

The route continues through Whitely Bank and after a last step descent and climb you're back at the starting point, Wroxall.

ROUTE INFORMATION

-  Start location: Bembridge
-  Difficulty: Easy
-  Ride distance: 11 miles
-  Places to stop for food & drink
-  Viewing & rest stops on route

KEY

-  Cycle Route on road
-  Cycle Route off road
-  Cycleway

**DRIVE LESS
SEE
MORE**

